




Legend

-  Site Boundary
-  Study Area
-  Watercourse



- Notes**
1. Coordinate System: NAD 1983 MTM 9
 2. Base features produced under license with the Ontario Ministry of Natural Resources and Forestry © Queen's Printer for Ontario, 2016.
 3. Orthoimagery © First Base Solutions, 2017. Imagery taken in 2008.

February 2018
Project No. 122170060

Client/Project
National Research Council
National Fire Laboratory
833 Ramsay Concession 8, Mississippi Mills, ON

Figure No.
1

Title
Geographic Boundaries of the 69 Residences Offered Sampling

\\cd1218-102\work_group\2017225\active\122511179\GIS\MMXD\CONFIDENTIAL_Residential_Sampling_Update_Jan2018\122170060_Fig1_GeoBoundary_Residences_Offered_Sampling_REV1.mxd
 Revised: 2018-02-15 By: clec